

SURVEY UNIT,
MINISTRY OF HOUSING AND INFRASTRUCTURE
 Ameenee Magu, Maafannu, Male', 20392, Maldives.
 Office (PABX): +(960) 3004300, Fax: +(960) 3004301
 Email: survey@mhe.gov.mv
 Web: www.mhe.gov.mv



CONTROLPOINT DETAILS	Station Number PSM0036
Coordinate Information	
Geodetic	Grid
WGS 84	UTM Zone 43
Lat: 2.997773	E: 278592.4206
Long: 73.00796	N: 331548.3389
Ellp Height: -88.5226	Orth Height: 0.952
Island Name: Dh.Meedhoo	Date: 08/February/2013


Monument description & method of survey:

- * Type A monument.
- * GNSS Static Survey Post Processing.

General site condition & access:

- * Located Near Beach
- * Area is easy to access.

Owner: DH.MEEDHOO COUNCIL

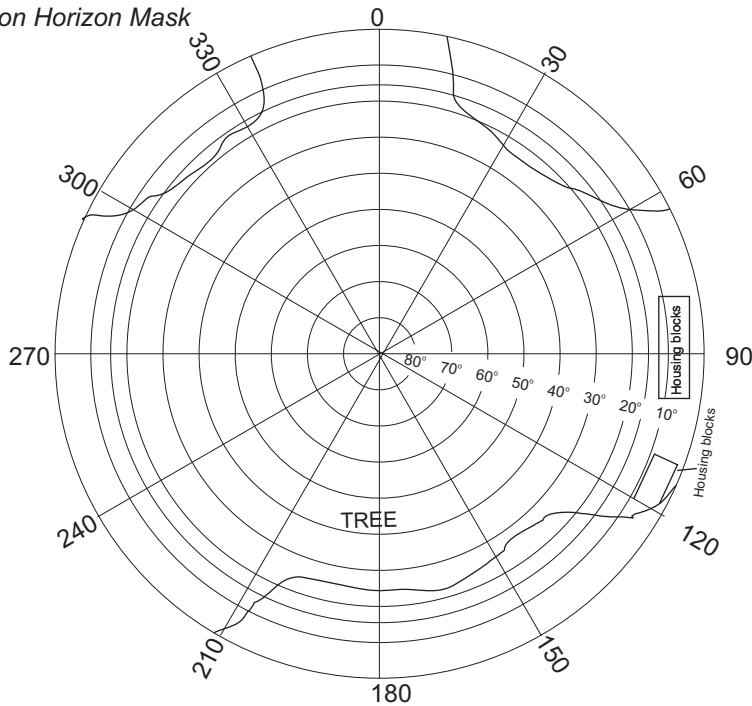


SITE INFORMATION

Station Number

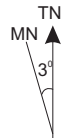
P	S	M	0	0	3	6
---	---	---	---	---	---	---

Station Horizon Mask

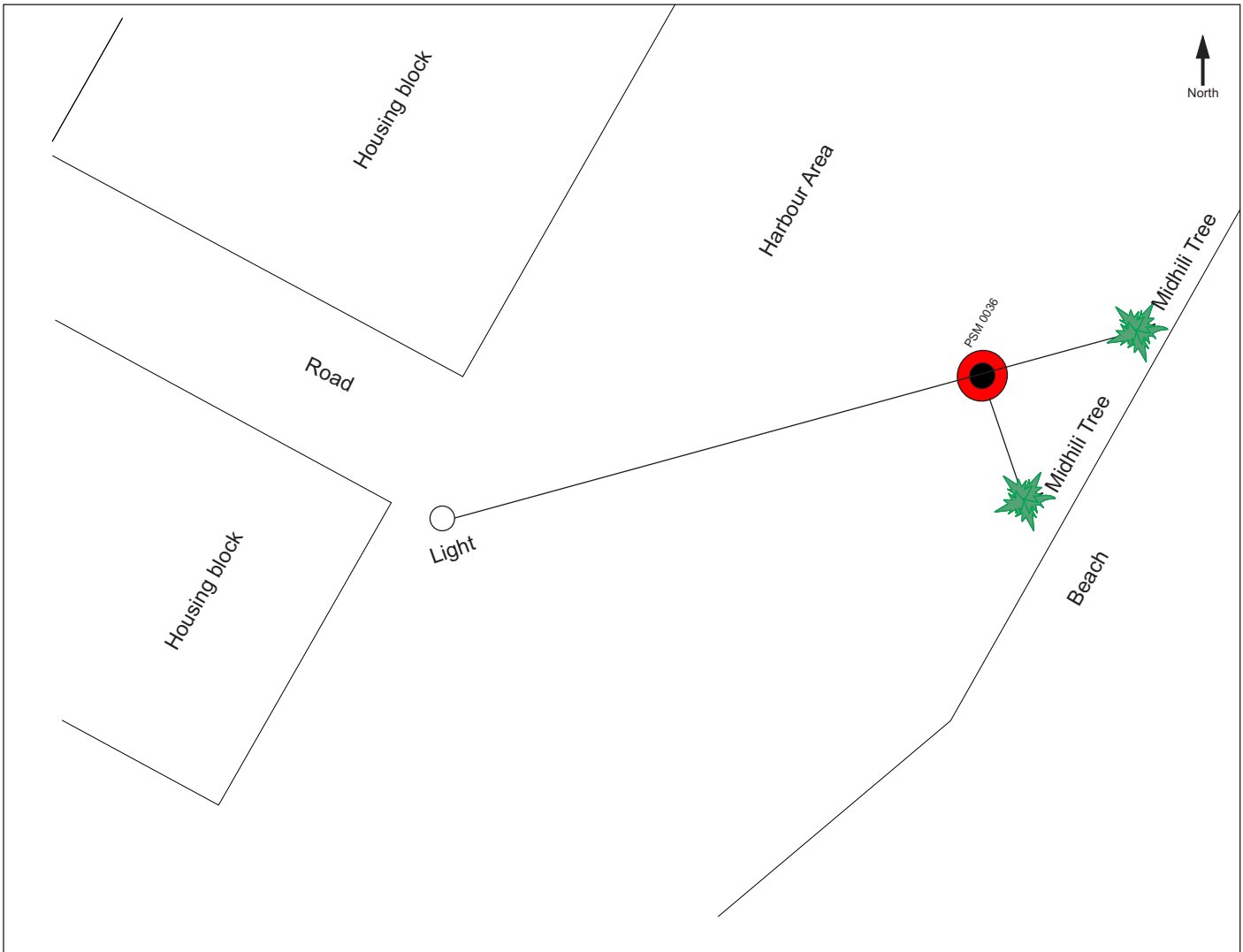
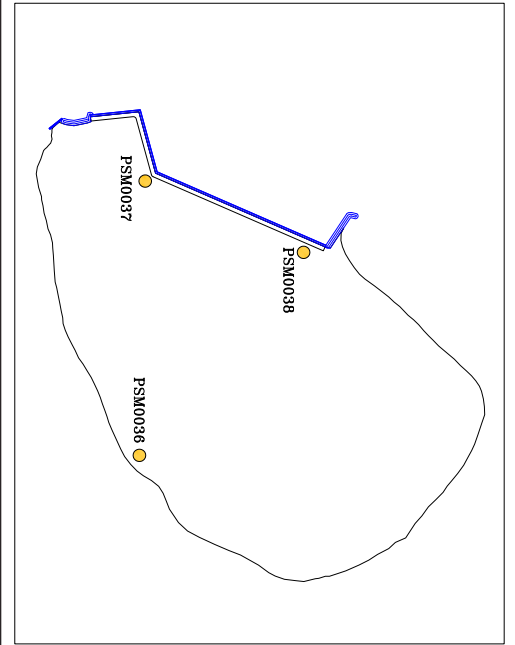


Height above Marker that horizon was mapped from 1.500 m

Magnetic Declination -----
 Declination applied to this figure?
 Yes No



Locality



Sketched by: SHAHEED

Scale: Not to scale

Date: 08/February/2013

SURVEY UNIT,

MINISTRY OF HOUSING AND INFRASTRUCTURE

Ameenee Magu, Maafannu, Male', 20392, Maldives.

Office (PABX): +(960) 3004300, Fax: +(960) 3004301

Email: survey@mhe.gov.mv

Web: www.mhe.gov.mv



CONTROLPOINT DETAILS	Station Number PSM0037
Coordinate Information	
Geodetic	Grid
WGS 84	UTM Zone 43
Lat: 2.99724	E: 278254.0332
Long: 73.004917	N: 331490.0347
Ellp Height: -88.3743	Orth Height: 1.093
Island Name: Dh.Meedhoo	Date: 08/February/2013

Monument description & method of survey:

- * Type A monument.
- * GNSS Static Survey Post Processing.

General site condition & access:

- * Located in Harbour Area Near QW
- * Area is easy to access.

Owner: DH.MEEDHOO COUNCIL

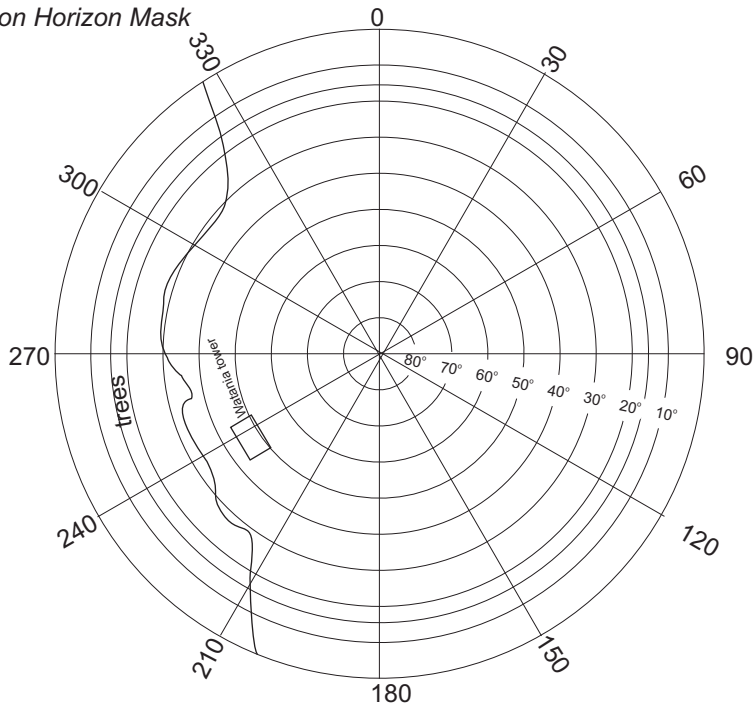


SITE INFORMATION

Station Number

PSM 0037

Station Horizon Mask

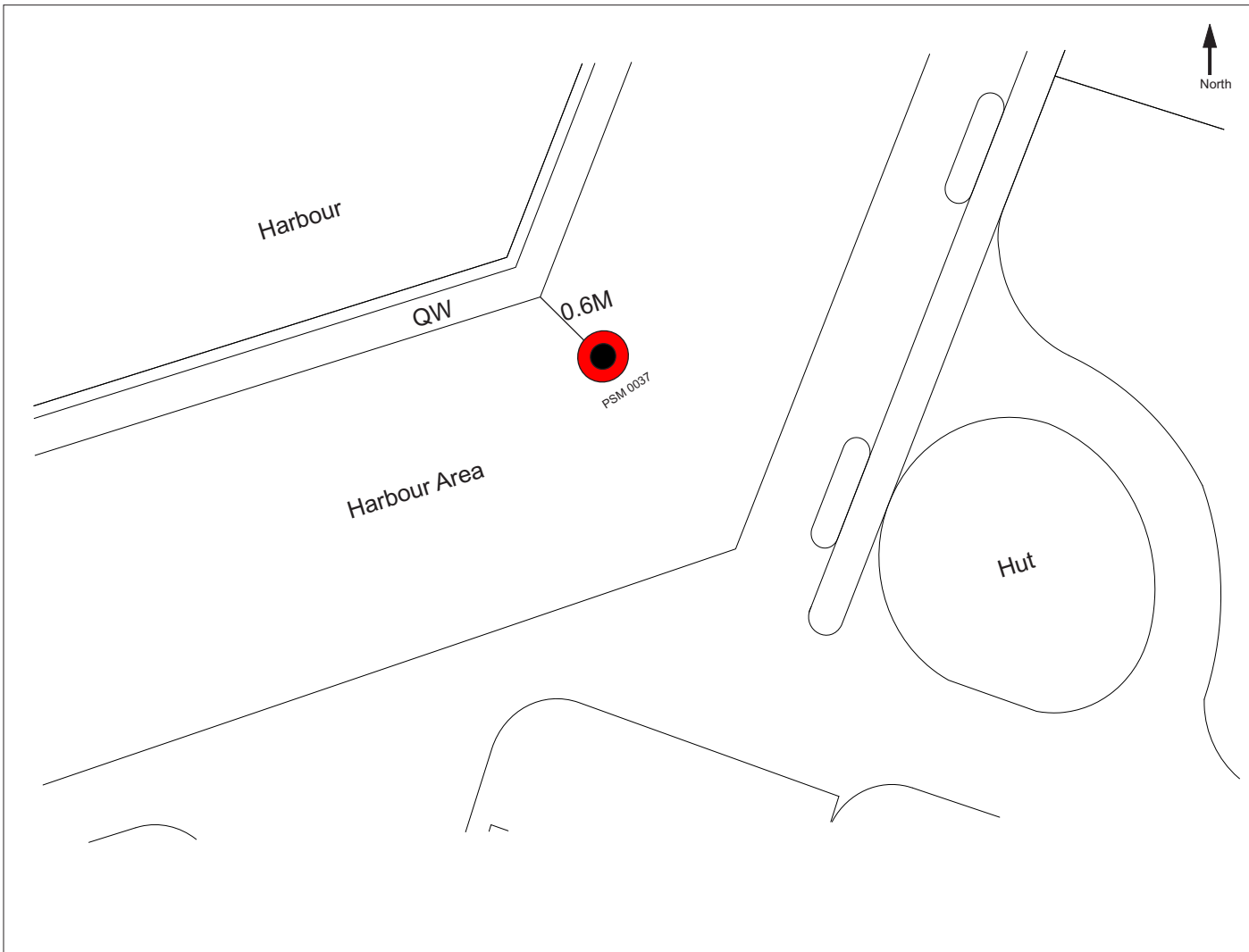
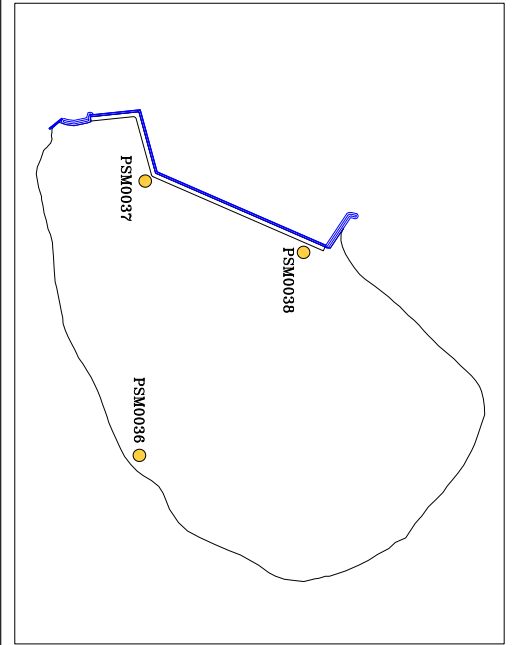


Height above Marker that horizon was mapped from 1.500 m

Magnetic Declination -----
Declination applied to this figure?
 Yes No



Locality



Sketched by: SHAHEED

Scale: Not to scale

Date: 08/February/2013

SURVEY UNIT,
MINISTRY OF HOUSING AND INFRASTRUCTURE
 Ameenee Magu, Maafannu, Male', 20392, Maldives.
 Office (PABX): +(960) 3004300, Fax: +(960) 3004301
 Email: survey@mhe.gov.mv
 Web: www.mhe.gov.mv



CONTROLPOINT DETAILS	Station Number PSM0038
Coordinate Information	
Geodetic	Grid
WGS 84	UTM Zone 43
Lat: 2.998778	E: 278313.5808
Long: 73.00545	N: 331660.0799
Ellp Height: -88.417	Orth Height: 1.054
Island Name: Dh.Meedhoo	Date: 08/February/2013


Monument description & method of survey:

- * Type A monument.
- * GNSS Static Survey Post Processing.

General site condition & access:

- * Located in Harbor Area Near QW
- * Area is easy to access.

Owner: DH.MEEDHOO COUNCIL

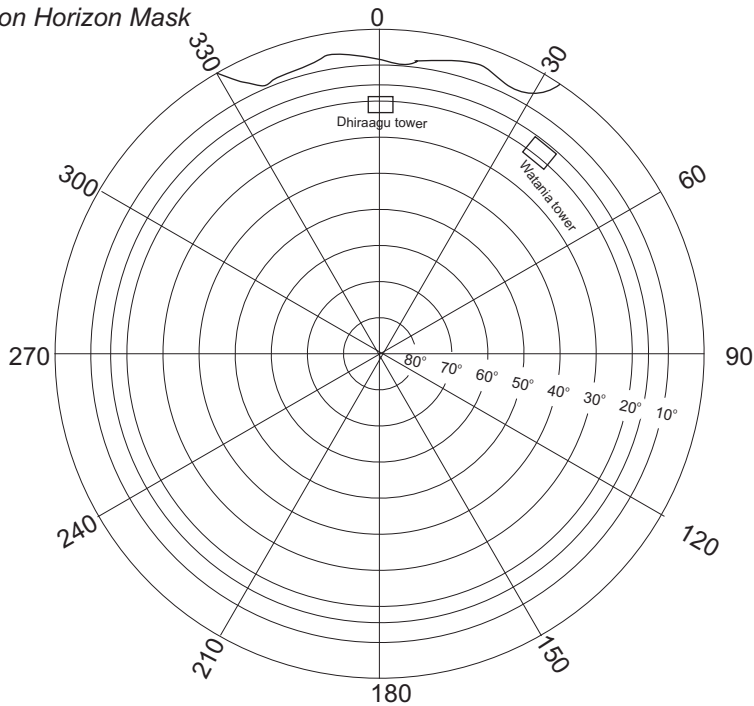


SITE INFORMATION

Station Number

P	S	M	0	0	3	8
---	---	---	---	---	---	---

Station Horizon Mask

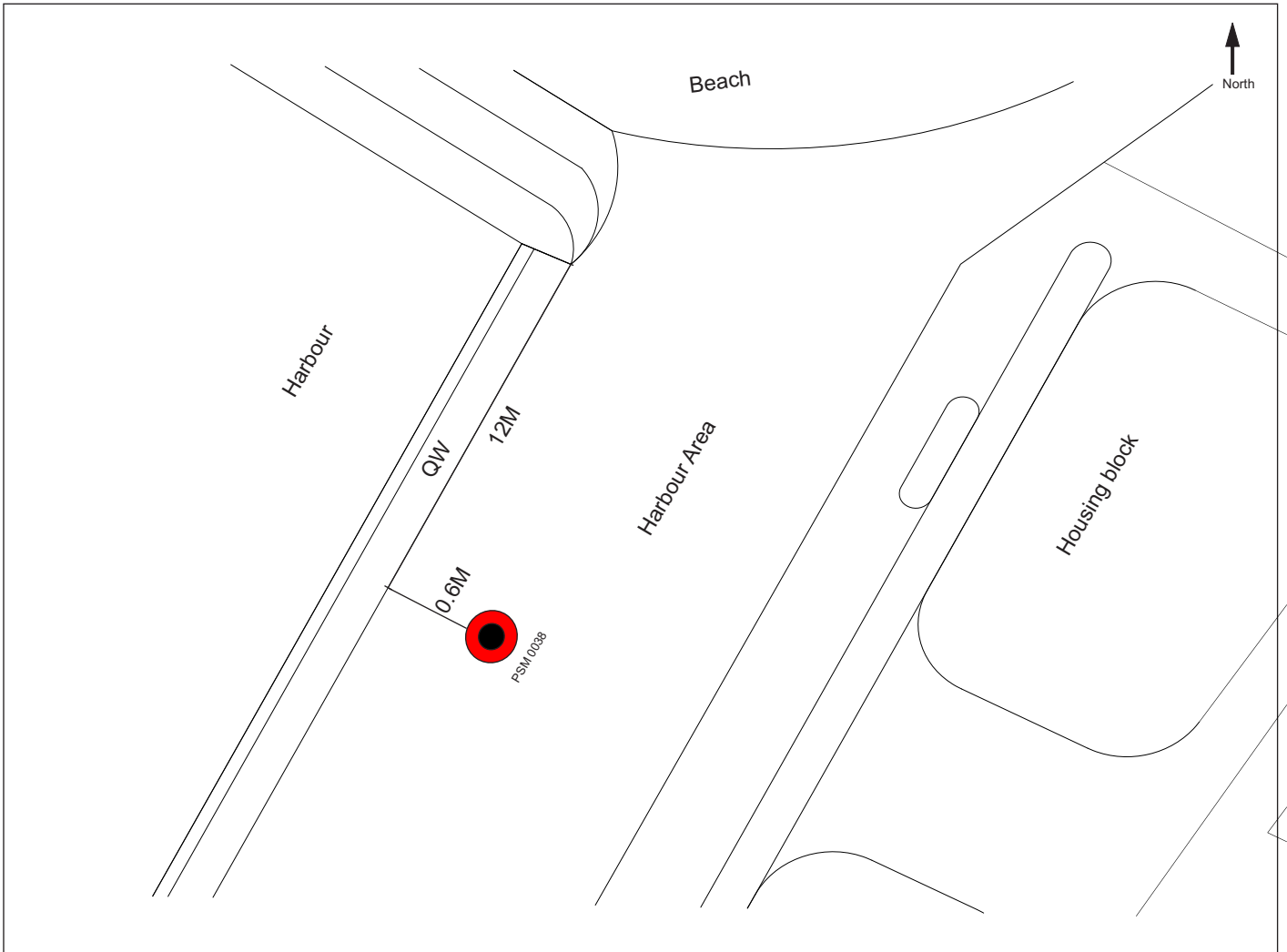
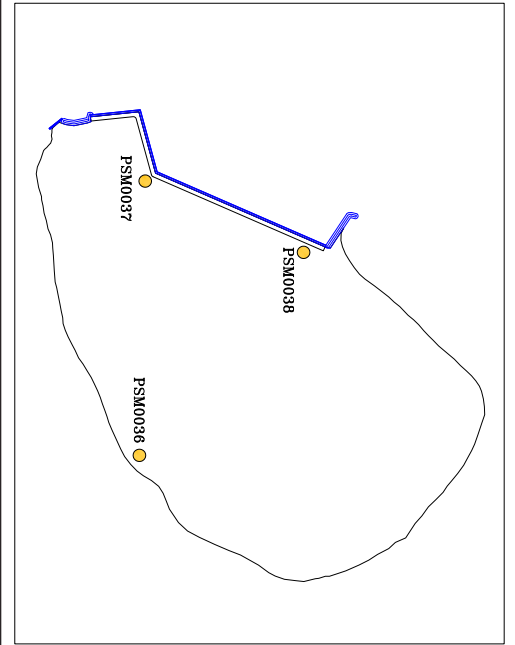


Height above Marker that horizon was mapped from 1.500 m

Magnetic Declination -----
 Declination applied to this figure?
 Yes No



Locality



Sketched by: SHAHEED

Scale: Not to scale

Date: 08/February/2013